






Trip to:
Latitude: 43.06003078854346
Longitude: -73.77382333062775
Saratoga Springs, NY 12866
2.27 miles / 5 minutes


Notes

- **232 Broadway, Saratoga Springs, NY 12866-4253**
- 


1. Start out going **south** on **Broadway / US-9 / RT-50** toward **W Circular St.**
Continue to follow **Broadway / US-9 S.** [Map](#)

1.2 Mi
1.2 Mi Total
- 


2. Turn **left** onto **Crescent Ave / CR-22.** [Map](#)

0.8 Mi
2.0 Mi Total
Crescent Ave is 0.3 miles past Avenue of the Pines
Saratoga Honda is on the corner
If you are on US-9 and reach East West Rd you've gone about 0.9 miles too far
- 

3. Turn **left** onto **Bunny Lake Dr.** [Map](#)

0.3 Mi
2.3 Mi Total
Bunny Lake Dr is 0.2 miles past Jefferson St
If you reach Nelson Ave you've gone about 0.2 miles too far
- 

4. **LATITUDE: 43.06003078854346 LONGITUDE: -73.77382333062775.** [Map](#)

If you reach Jefferson St you've gone about 0.2 miles too far
- **Latitude: 43.06003078854346 Longitude: -73.77382333062775, Saratoga Springs, NY 12866**

Total Travel Estimate: 2.27 miles - about 5 minutes



©2011 MapQuest, Inc. Use of directions and maps is subject to the MapQuest Terms of Use. We make no guarantee of the accuracy of their content, road conditions or route usability. You assume all risk of use. [View Terms of Use](#)